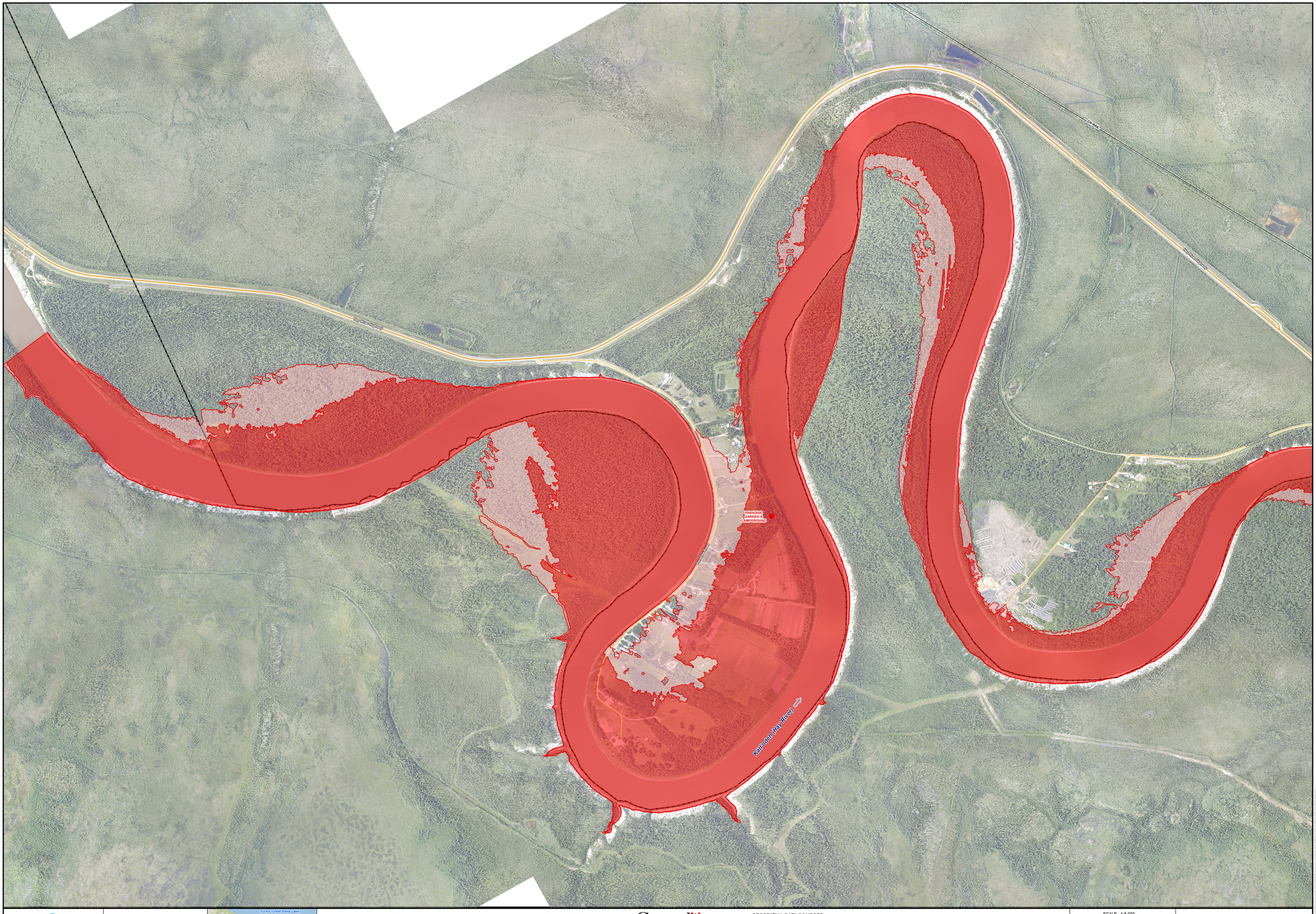




- FLOW DIRECTION
- PLACE OF INTEREST
- BRIDGE
- MAJOR HIGHWAY
- LOCAL ROAD
- RAILWAY
- FLOOD FRINGE
- FLOODWAY
- KÁTŁ'ODEECHE FIRST NATION RESERVE
- TOWN OF HAY RIVER
- DIGITAL ELEVATION MODEL LIMIT (McElhanney Ltd., 2020)

NOTES TO USERS:

This map is intended for community planning purposes.

Canada

Funding for this project was provided by the Government of Northwest Territories and Natural Resources Canada, under the Flood Hazard Identification and Mapping Program (FHIMP).

GEOSPATIAL DATA SOURCES:

Aerial Image 20 cm resolution and LIDAR 1 m resolution by McElhanney Ltd. for the Government of Northwest Territories, 2020.

Note: Modified Aerial Image 50 cm resolution is used for display in order to reduce the pdf map size.

PROFESSIONAL ENGINEER REGISTERED
D.J. HEALY
LICENSEE
NT/NU
2025-04-08

PERMIT TO PRACTICE
Northwest Hydraulic Consultants Ltd.
Signature
Date 8 Apr 2025
PERMIT NUMBER: P 505
The Association of Professional Engineers, Geologists and Geophysicists of the NWT / NU

SCALE - 1:5,000
0 60 120 180 240 Meters

Coordinate System: NAD 1983 CSRS UTM ZONE 11N
Vertical Datum: CGVD2013a; Units: Metres

Engineer	GIS	Reviewer
AMH/DJH	JY/DJH	RBA

Job Number	Date
1008469	31-MAR-2025

KÁTŁ'ODEH (HAY RIVER) FLOOD HAZARD MAPPING STUDY

100 YEAR ICE JAM FLOOD HAZARD MAP

SHEET 1 OF 8

CN RAIL

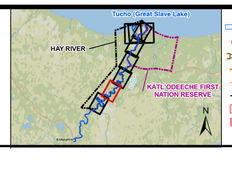
CN RAIL

Hay River Highway

Kátł'odeeh (Hay River)

Government of Northwest Territories
Gouvernement des Territoires du Nord-Ouest

nhc



- FLOW DIRECTION
- PLACE OF INTEREST
- BRIDGE
- MAJOR HIGHWAY
- LOCAL ROAD
- RAILWAY
- FLOOD FRINGE
- FLOODWAY
- KÁTŁ'ODEECHE FIRST NATION RESERVE
- TOWN OF HAY RIVER
- DIGITAL ELEVATION MODEL LIMIT (McElhanney Ltd., 2020)

NOTES TO USERS:

This map is intended for community planning purposes.

Canada

Funding for this project was provided by the Government of Northwest Territories and Natural Resources Canada, under the Flood Hazard Identification and Mapping Program (FHIMP).

GEOSPATIAL DATA SOURCES:

Aerial Image 20 cm resolution and LIDAR 1 m resolution by McElhanney Ltd. for the Government of Northwest Territories, 2020.

Note: Modified Aerial Image 50 cm resolution is used for display in order to reduce the pdf map size.

REGISTERED PROFESSIONAL ENGINEER
D.J. HEALY
LICENSEE
NT/NU
2025-04-08

PERMIT TO PRACTICE
Northwest Hydraulic Consultants Ltd.
Signature
Date 8 Apr 2025
PERMIT NUMBER: P 505
The Association of Professional Engineers, Geologists and Geophysicists of the NWT / NU

SCALE - 1:5,000
0 60 120 180 240 Meters

Coordinate System: NAD 1983 CSRS UTM ZONE 11N
Vertical Datum: CGVD2013a; Units: Metres

Engineer	GIS	Reviewer
AMH/DJH	JY/DJH	RBA

Job Number	Date
1008469	31-MAR-2025

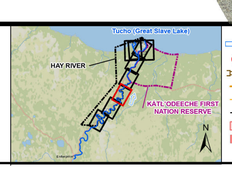
KÁTŁ'ODEH (HAY RIVER) FLOOD HAZARD MAPPING STUDY

100 YEAR ICE JAM FLOOD HAZARD MAP



Government of Northwest Territories
Gouvernement des Territoires du Nord-Ouest

nhc



- FLOW DIRECTION
- PLACE OF INTEREST
- BRIDGE
- MAJOR HIGHWAY
- LOCAL ROAD
- RAILWAY
- FLOOD FRINGE
- FLOODWAY
- KÁTŁ'ODEECHE FIRST NATION RESERVE
- TOWN OF HAY RIVER
- DIGITAL ELEVATION MODEL LIMIT (McElhanney Ltd., 2020)

NOTES TO USERS:

This map is intended for community planning purposes.

Canada

Funding for this project was provided by the Government of Northwest Territories and Natural Resources Canada, under the Flood Hazard Identification and Mapping Program (FHIMP).

GEOSPATIAL DATA SOURCES:

Aerial Image 20 cm resolution and LIDAR 1 m resolution by McElhanney Ltd. for the Government of Northwest Territories, 2020.

Note: Modified Aerial Image 50 cm resolution is used for display in order to reduce the pdf map size.

REGISTERED PROFESSIONAL ENGINEER
D.J. HEALY
LICENSEE
NT/NU
2025-04-08

PERMIT TO PRACTICE
Northwest Hydraulic Consultants Ltd.
Signature
Date 8 Apr 2025
PERMIT NUMBER: P 505
The Association of Professional Engineers, Geologists and Geophysicists of the NWT / NU

SCALE - 1:5,000
0 60 120 180 240 Meters

Coordinate System: NAD 1983 CSRS UTM ZONE 11N
Vertical Datum: CGVD2013a; Units: Metres

Engineer	GIS	Reviewer
AMH/DJH	JY/DJH	RBA

Job Number	Date
1008469	31-MAR-2025

KÁTŁ'ODEH (HAY RIVER) FLOOD HAZARD MAPPING STUDY

100 YEAR ICE JAM FLOOD HAZARD MAP



Government of Northwest Territories
Gouvernement des Territoires du Nord-Ouest

nhc



- FLOW DIRECTION
- PLACE OF INTEREST
- BRIDGE
- MAJOR HIGHWAY
- LOCAL ROAD
- RAILWAY
- FLOOD FRINGE
- FLOODWAY
- KÁTŁ'ODEECHE FIRST NATION RESERVE
- TOWN OF HAY RIVER
- DIGITAL ELEVATION MODEL LIMIT (McElhanney Ltd., 2020)

NOTES TO USERS:

This map is intended for community planning purposes.

Canada

Funding for this project was provided by the Government of Northwest Territories and Natural Resources Canada, under the Flood Hazard Identification and Mapping Program (FHIMP).

GEOSPATIAL DATA SOURCES:

Aerial Image 20 cm resolution and LIDAR 1 m resolution by McElhanney Ltd. for the Government of Northwest Territories, 2020.

Note: Modified Aerial Image 50 cm resolution is used for display in order to reduce the pdf map size.

REGISTERED PROFESSIONAL ENGINEER
D.J. HEALY
LICENSEE
NT/NU
2025-04-08

PERMIT TO PRACTICE
Northwest Hydraulic Consultants Ltd.
Signature
Date 8 Apr 2025
PERMIT NUMBER: P 505
The Association of Professional Engineers, Geologists and Geophysicists of the NWT / NU

SCALE - 1:5,000
0 60 120 180 240 Meters

Coordinate System: NAD 1983 CSRS UTM ZONE 11N
Vertical Datum: CGVD2013a; Units: Metres

Engineer	GIS	Reviewer
AMH/DJH	JY/DJH	RBA

Job Number	Date
1008469	31-MAR-2025

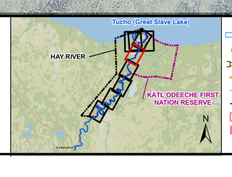
KÁTŁ'ODEH (HAY RIVER) FLOOD HAZARD MAPPING STUDY

100 YEAR ICE JAM FLOOD HAZARD MAP



Government of Northwest Territories
Gouvernement des Territoires du Nord-Ouest

nhc



- FLOW DIRECTION
- PLACE OF INTEREST
- BRIDGE
- MAJOR HIGHWAY
- LOCAL ROAD
- RAILWAY
- FLOOD FRINGE
- FLOODWAY
- KÁTŁ'ODEECHE FIRST NATION RESERVE
- TOWN OF HAY RIVER
- DIGITAL ELEVATION MODEL LIMIT (McElhanney Ltd., 2020)

NOTES TO USERS:

This map is intended for community planning purposes.

Canada

Funding for this project was provided by the Government of Northwest Territories and Natural Resources Canada, under the Flood Hazard Identification and Mapping Program (FHIMP).

GEOSPATIAL DATA SOURCES:

Aerial Image 20 cm resolution and LIDAR 1 m resolution by McElhanney Ltd. for the Government of Northwest Territories, 2020.

Note: Modified Aerial Image 50 cm resolution is used for display in order to reduce the pdf map size.

REGISTERED PROFESSIONAL ENGINEER
D.J. HEALY
LICENSEE
NT/NU
2025-04-08

PERMIT TO PRACTICE
Northwest Hydraulic Consultants Ltd.
Signature
Date 8 Apr 2025
PERMIT NUMBER: P 505
The Association of Professional Engineers, Geologists and Geophysicists of the NWT / NU

SCALE - 1:5,000
0 60 120 180 240 Meters


Coordinate System: NAD 1983 CSRS UTM ZONE 11N
Vertical Datum: CGVD2013a; Units: Metres

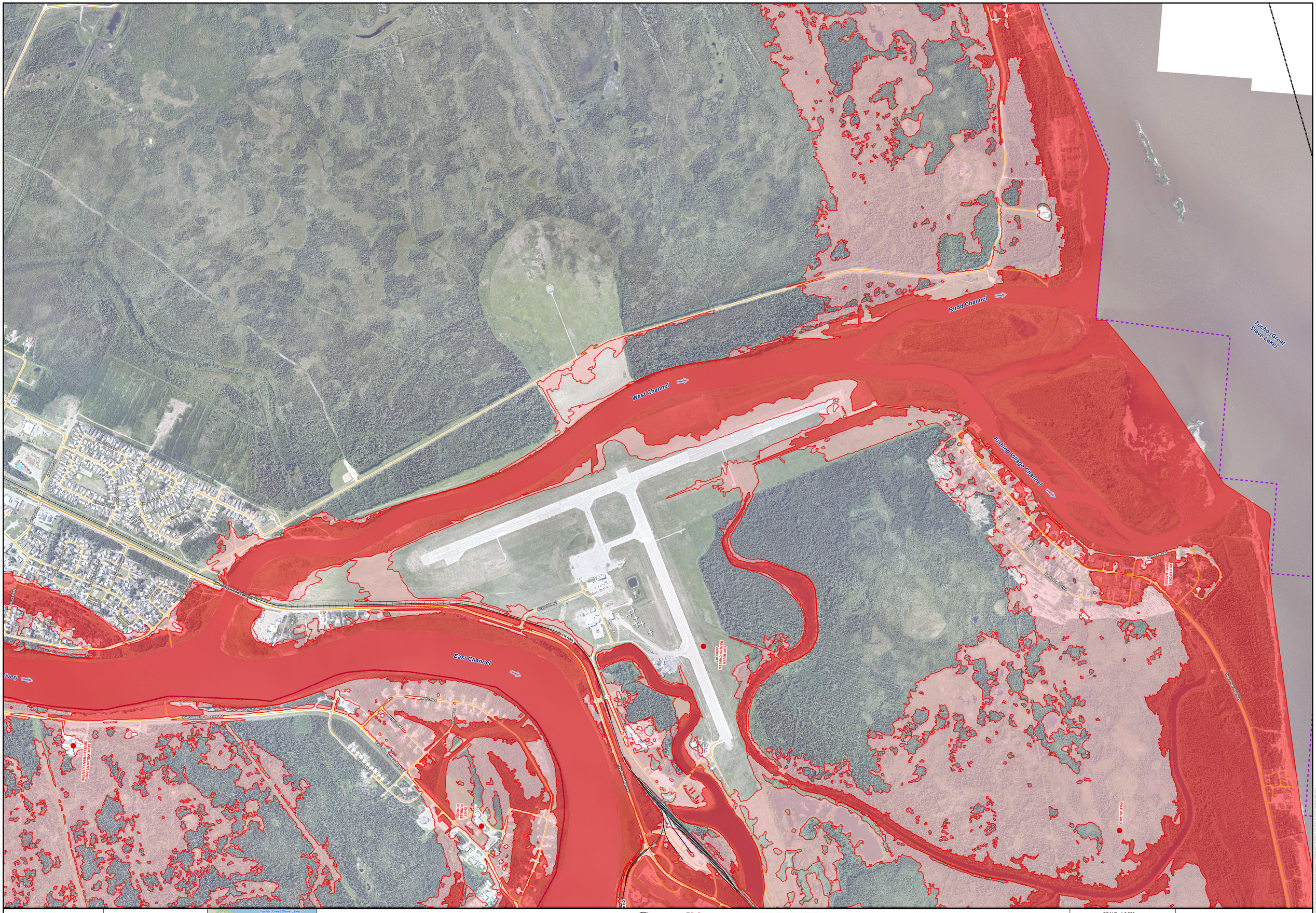
Engineer	GIS	Reviewer
AMH/DJH	JY/DJH	RBA

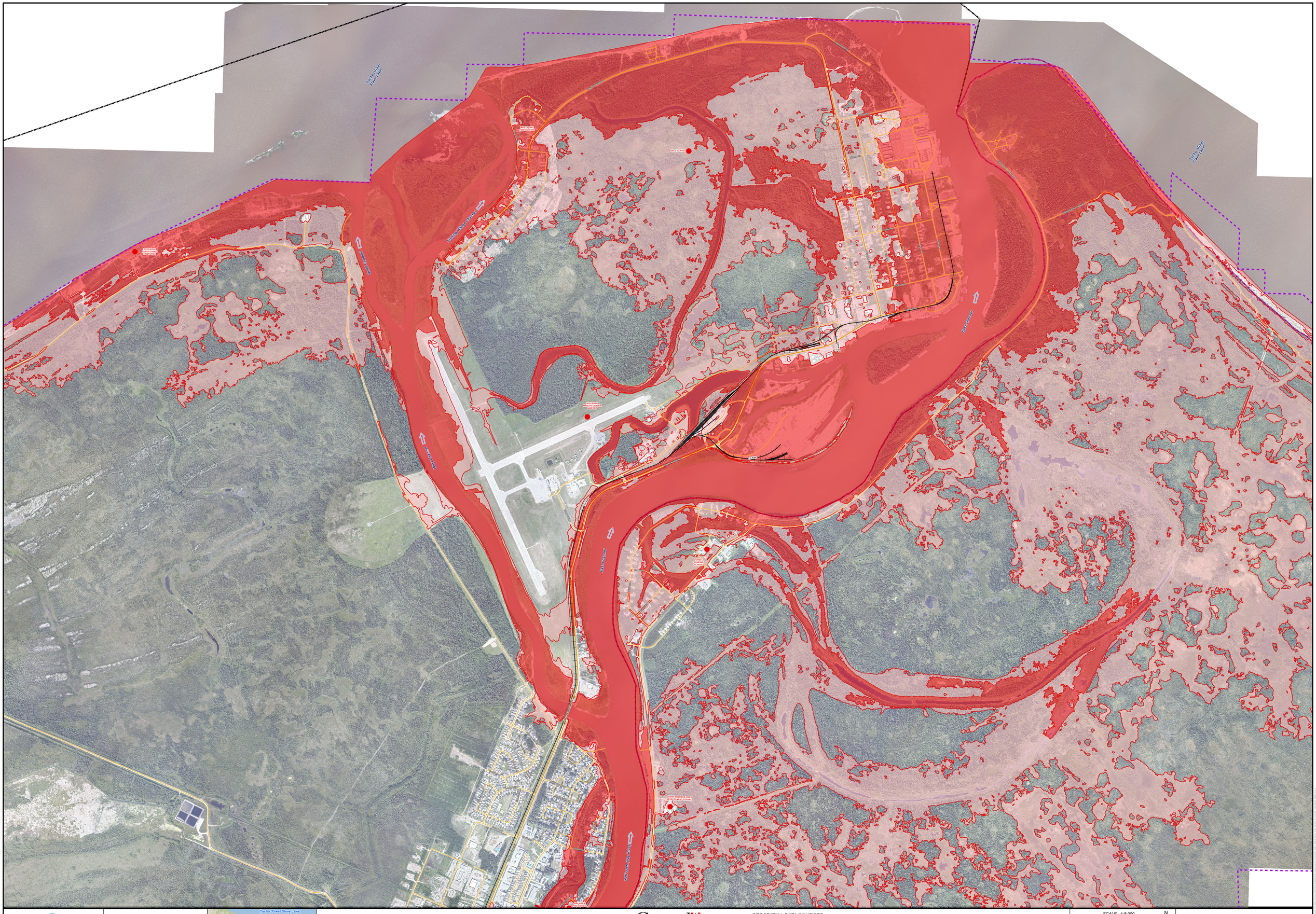
Job Number	Date
1008469	31-MAR-2025

KÁTŁ'ODEH (HAY RIVER) FLOOD HAZARD MAPPING STUDY

100 YEAR ICE JAM FLOOD HAZARD MAP


West Channel
East Channel
Tucho (Great Slave Lake)
HAY RIVER AIRPORT
HAY RIVER (ZAMA) AIRPORT
VALE island
CN RAIL
HAY RIVER / CHINCHAGA BRIDGE
Mercredi Crescent
Mackenzie Crescent
Wood Buffalo Road
Marten Road
Beaver Road
Fisher Road
Trapper Road
Otter Road
Muskrat Road
Beaver Crescent
Fox Crescent
Mink Crescent
Weasel Crescent
Lynx Crescent
Rabbit Crescent
Squirrel Crescent
Ermine Crescent
Caribou Crescent
Moose Crescent
Bison Crescent
Wolf Crescent
Bear Crescent
Deer Crescent
Hay River Airport Road
Old Wrigley Road
Hay River Dene Reserve Road
Kátł'odeeche First Nation Road
Kátł'odeeche First Nation Reserve Road
Kátł'odeeche First Nation Reserve
Hay River Dene Reserve
Hay River Reserve
Hay River Reserve Road
Old Airport Road
Old Wrigley Road
Hay River Dene Reserve
Kátł'odeeche First Nation
Kátł'odeeche First Nation Reserve
Hay River Reserve
Hay River Dene Reserve Road
Kátł'odeeche First Nation Road
Kátł'odeeche First Nation Reserve Road
Old Airport Road
Old Wrigley Road
Hay River Airport Road
Hay River / Chinchaga Bridge
CN RAIL
CN RAIL
CN RAIL
Mackenzie Crescent
Marten Road
Beaver Road
Fisher Road
Trapper Road
Otter Road
Muskrat Road
Beaver Crescent
Fox Crescent
Mink Crescent
Weasel Crescent
Lynx Crescent
Rabbit Crescent
Squirrel Crescent
Ermine Crescent
Caribou Crescent
Moose Crescent
Bison Crescent
Wolf Crescent
Bear Crescent
Deer Crescent
Hay River Airport Road
Old Wrigley Road
Hay River Dene Reserve Road
Kátł'odeeche First Nation Road
Kátł'odeeche First Nation Reserve Road
Kátł'odeeche First Nation Reserve
Hay River Dene Reserve
Hay River Reserve
Hay River


Rudd Channel
West Channel
East Channel
Fishing Village Channel
Tucho (Great Slave Lake)
West Channel
CN RAIL
Airport Road
HAY RIVER HELICOPTER AIRPORT
HAY RIVER AIRPORT
Old Airport Road
Kátł'odeeche First Nation Rd
Kátł'odeeche First Nation Rd
West Drive
Beaver Drive
Hay River Highway
Hay River Highway
Hay River Highway
Hay River Highway
Alaska Road
Alaska Road
Government of Northwest Territories
Gouvernement des Territoires du Nord-Ouest
nhc
Tucho (Great Slave Lake)
HAY RIVER
KÁTŁ'ODEECHE FIRST NATION RESERVE
N
FLOW DIRECTION
PLACE OF INTEREST
BRIDGE
MAJOR HIGHWAY
LOCAL ROAD
RAILWAY
FLOOD FRINGE
FLOODWAY
KÁTŁ'ODEECHE FIRST NATION RESERVE
TOWN OF HAY RIVER
DIGITAL ELEVATION MODEL LIMIT (McElhanney Ltd., 2020)
NOTES TO USERS:
This map is intended for community planning purposes.
Canada
Funding for this project was provided by the Government of Northwest Territories and Natural Resources Canada, under the Flood Hazard Identification and Mapping Program (FHIMP).
GEOSPATIAL DATA SOURCES:
Aerial Image 20 cm resolution and LIDAR 1 m resolution by McElhanney Ltd. for the Government of Northwest Territories, 2020.
Note: Modified Aerial Image 50 cm resolution is used for display in order to reduce the pdf map size.
REGISTERED PROFESSIONAL ENGINEER
D.J. HEALY
LICENSEE
NT/NU
2025-04-08
PERMIT TO PRACTICE
Northwest Hydraulic Consultants Ltd.
Signature
Date 8 Apr 2025
PERMIT NUMBER: P 505
The Association of Professional Engineers, Geologists and Geophysicists of the NWT / NU
SCALE - 1:5,000
0 60 120 180 240 Meters
N
Coordinate System: NAD 1983 CSRS UTM ZONE 11N
Vertical Datum: CGVD2013a; Units: Metres
Engineer AMH/DJH
GIS JY/DJH
Reviewer RBA
Job Number 1008469
Date 31-MAR-2025
KÁTŁ'ODEH (HAY RIVER)
FLOOD HAZARD MAPPING STUDY
100 YEAR ICE JAM
FLOOD HAZARD MAP
SHEET 7 OF 8



Government of Northwest Territories
Gouvernement des Territoires du Nord-Ouest

nhc

FLOW DIRECTION
PLACE OF INTEREST
BRIDGE
MAJOR HIGHWAY
LOCAL ROAD
RAILWAY
FLOOD FRINGE
FLOODWAY
KÁTŁ'ODEECHE FIRST NATION RESERVE
TOWN OF HAY RIVER
DIGITAL ELEVATION MODEL LIMIT (McElhanney Ltd., 2020)

NOTES TO USERS:

This map is intended for community planning purposes.

Canada

Funding for this project was provided by the Government of Northwest Territories and Natural Resources Canada, under the Flood Hazard Identification and Mapping Program (FHIMP).

GEOSPATIAL DATA SOURCES:

Aerial Image 20 cm resolution and LIDAR 1 m resolution by McElhanney Ltd. for the Government of Northwest Territories, 2020.

Note: Modified Aerial Image 50 cm resolution is used for display in order to reduce the pdf map size.

REGISTERED PROFESSIONAL ENGINEER
D.J. HEALY
LICENSEE
NT/NU
2025-04-08

PERMIT TO PRACTICE
Northwest Hydraulic Consultants Ltd.
Signature
Date 8 Apr 2025
PERMIT NUMBER: P 505
The Association of Professional Engineers, Geologists and Geophysicists of the NWT / NU

SCALE - 1:8,000
0 100 200 300 400 Meters
N

Coordinate System: NAD 1983 CSRS UTM ZONE 11N
Vertical Datum: CGVD2013a; Units: Metres

Engineer	GIS	Reviewer
AMH/DJH	JY/DJH	RBA

Job Number	Date
1008469	31-MAR-2025

KÁTŁ'ODEH (HAY RIVER) FLOOD HAZARD MAPPING STUDY

100 YEAR ICE JAM FLOOD HAZARD MAP

SHEET 8 OF 8