

APPENDIX H

Climate Change Ice Jam Flood Hazard Maps



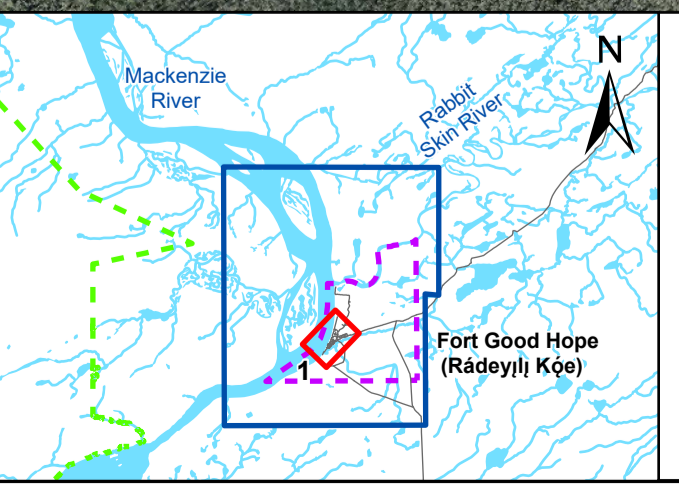
Mackenzie River (Decho)

10L0001

Jackfish Creek

Fort Good Hope (Rádeyilí Kóé)

Jackfish Creek Bridge



- WATER SURVEY OF CANADA HYDROMETRIC STATION
- FLOW DIRECTION
- FLOODWAY
- FLOOD FRINGE
- LIMIT OF THE STUDY AREA
- K'AHSHO GOT'INE CHARTER COMMUNITY BOUNDARY
- TS'UDÉ NIŁ'INÉ TUYETA PROTECTED AREA BOUNDARY
- LOCAL ROAD

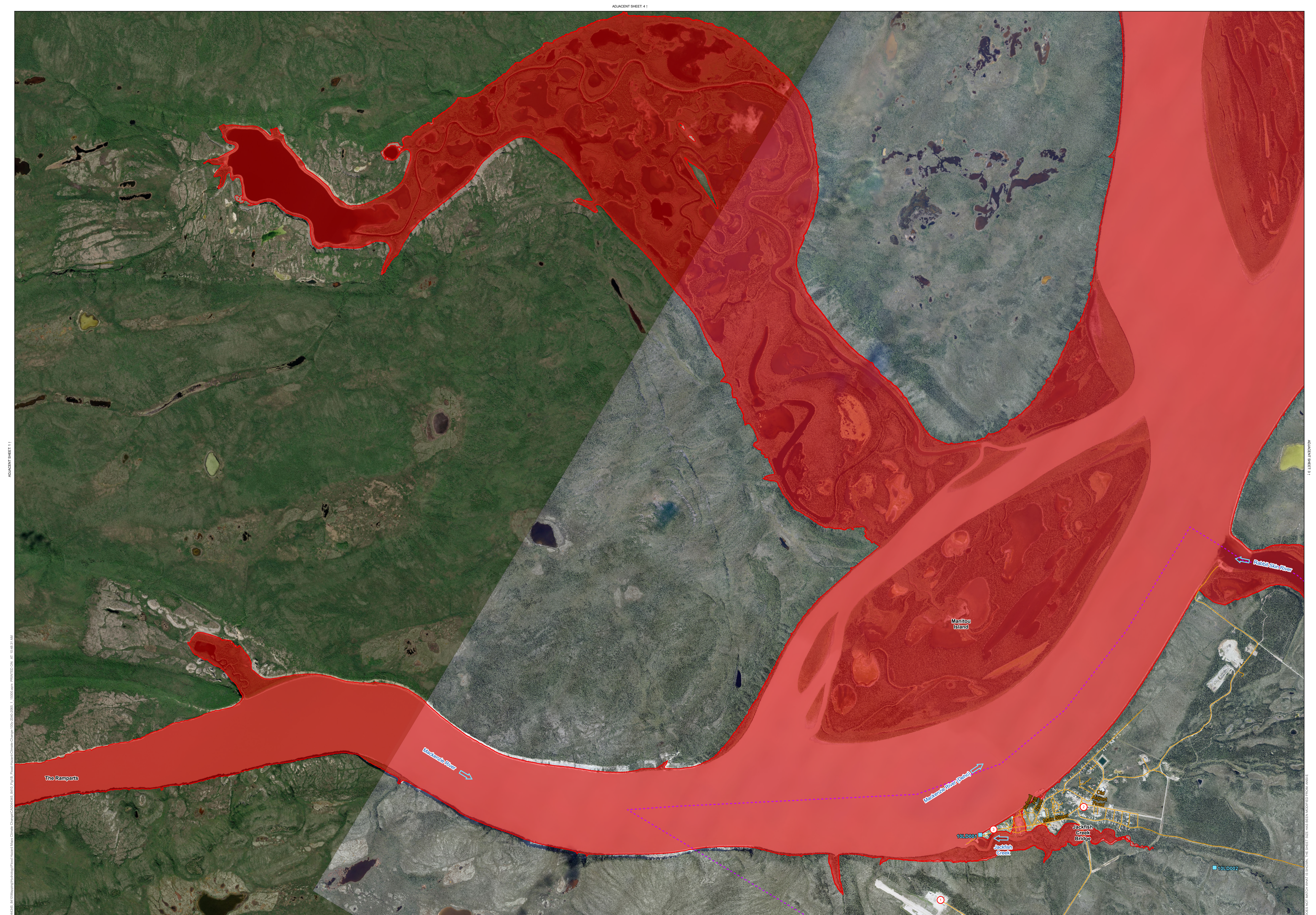
- PLACES OF INTEREST (FORT GOOD HOPE)**
- FORT GOOD HOPE (RÁDEYILÍ KÓÉ) AIRPORT
 - K'AHSHO GOT'INE CHARTER COMMUNITY COUNCIL
 - ROYAL CANADIAN MOUNTED POLICE
- FUNDING**
 FUNDING FOR THIS PROJECT WAS PROVIDED BY THE GOVERNMENT OF THE NORTHWEST TERRITORIES AND NATURAL RESOURCES CANADA, UNDER THE FLOOD HAZARD IDENTIFICATION AND MAPPING PROGRAM (FHIMP).

DATA SOURCE(S)
 BASE DATA OBTAINED FROM GEOGRATIS. © DEPARTMENT OF NATURAL RESOURCES CANADA. ALL RIGHTS RESERVED. AERIAL IMAGERY 20CM RESOLUTION AND LIDAR 1M RESOLUTION BY MCELHANNY LTD. FOR THE GOVERNMENT OF THE NORTHWEST TERRITORIES. 2021. OTHER IMAGERY COPYRIGHT © 2024/714 ESRI AND ITS LICENSORS. SOURCE: MAXAR. USED UNDER LICENSE. ALL RIGHTS RESERVED.

NOTES TO USERS
 THIS MAP IS INTENDED FOR EMERGENCY PLANNING PURPOSES. ITS PURPOSE IS TO ILLUSTRATE THE POSITION OF THE FLOODPLAIN BOUNDARIES FOR THE 100-YEAR FLOOD LEVELS AT FORT GOOD HOPE, AS DETERMINED BY A STUDY CONDUCTED BY THE FIRM WSP CANADA INC. FOR FORT GOOD HOPE. WSP 2026. FORT GOOD HOPE FLOOD STUDY. CA0044345.8410 PREPARED FOR GNWT.

0 75 150 METRES		
COORDINATE SYSTEM: NAD 1983 UTM ZONE 9N VERTICAL DATUM: CGVD 2013 UNITS: METRES		
DESIGNED SN	PREPARED PT	REVIEWED NS
PROJECT NO. CA0044345.8410	DATE 2026-03-25	

FLOOD INUNDATION AND HAZARD MAPPING - FORT GOOD HOPE (RÁDEYILÍ KÓÉ)
100-YEAR FLOOD HAZARD MAP (CLIMATE CHANGE 2040-2065)
FORT GOOD HOPE (RÁDEYILÍ KÓÉ)



<p>Government of Northwest Territories Gouvernement des Territoires du Nord-Ouest</p>				<p> WATER SURVEY OF CANADA HYDROMETRIC STATION FLOW DIRECTION FLOODWAY FLOOD FRINGE LIMIT OF THE STUDY AREA K'AHSHO GOT'INE CHARTER COMMUNITY BOUNDARY TSUDÉ NIŁ'INÉ TUYETA PROTECTED AREA BOUNDARY LOCAL ROAD </p>	<p>PLACES OF INTEREST (FORT GOOD HOPE)</p> <ul style="list-style-type: none"> FORT GOOD HOPE (RÁDEY'LI KÓÉ) AIRPORT K'AHSHO GOT'INE CHARTER COMMUNITY COUNCIL ROYAL CANADIAN MOUNTED POLICE <p>FUNDING FUNDING FOR THIS PROJECT WAS PROVIDED BY THE GOVERNMENT OF THE NORTHWEST TERRITORIES AND NATURAL RESOURCES CANADA, UNDER THE FLOOD HAZARD IDENTIFICATION AND MAPPING PROGRAM (FHMP).</p>	<p>DATA SOURCE(S) BASE DATA OBTAINED FROM GEOGRATIS. © DEPARTMENT OF NATURAL RESOURCES CANADA. ALL RIGHTS RESERVED. AERIAL IMAGERY 20CM RESOLUTION AND LIDAR 1M RESOLUTION BY MCELHANNAY LTD. FOR THE GOVERNMENT OF THE NORTHWEST TERRITORIES, 2021. OTHER IMAGERY COPYRIGHT © 2024/74 ESRI AND ITS LICENSORS. SOURCE: MAXAR, USED UNDER LICENSE. ALL RIGHTS RESERVED.</p> <p>NOTES TO USERS THIS MAP IS INTENDED FOR EMERGENCY PLANNING PURPOSES. ITS PURPOSE IS TO ILLUSTRATE THE POSITION OF THE FLOODPLAIN BOUNDARIES FOR THE 100-YEAR FLOOD LEVELS AT FORT GOOD HOPE, AS DETERMINED BY A STUDY CONDUCTED BY THE FIRM WSP CANADA INC. FOR FORT GOOD HOPE. WSP 2026, FORT GOOD HOPE FLOOD STUDY. CA0044345.8410 PREPARED FOR GNWT.</p>	<p>PERMIT TO PRACTICE WSP Canada Inc. Signature: [Signature] Date: 23 March 2026 PERMIT NUMBER: PA07 NTNU Association of Professional Engineers and Geoscientists</p>	<p> 1:15,000 COORDINATE SYSTEM: NAD 1983 CSRS UTM ZONE 9N VERTICAL DATUM: CGVD 2013 UNITS: METRES DESIGNED: SN PREPARED: PT REVIEWED: NS PROJECT NO. CA0044345.8410 DATE: 2026-03-25 </p>	<p>FLOOD INUNDATION AND HAZARD MAPPING - FORT GOOD HOPE (RÁDEY'LI KÓÉ)</p> <p>100-YEAR FLOOD HAZARD MAP (CLIMATE CHANGE 2040-2065) FORT GOOD HOPE (RÁDEY'LI KÓÉ)</p> <p>SHEET 1 OF 3</p>
---	--	--	--	--	--	---	---	--	--

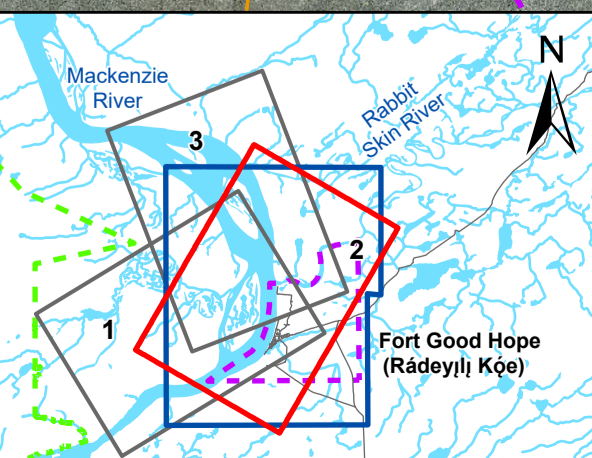
PATH: \\C:\ENTREPRENEUR\OFFICE\PROJECTS\2024\2024-03-25\Fort Good Hope\Flood Hazard\Climate Change\2040-2065_1_15000.mxd; PRINTED ON: 03/23/2026 10:48:31 AM

ADJACENT SHEET 1.1

© 2026 WSP CANADA INC. ALL RIGHTS RESERVED. THIS MAP IS INTENDED FOR EMERGENCY PLANNING PURPOSES. ITS PURPOSE IS TO ILLUSTRATE THE POSITION OF THE FLOODPLAIN BOUNDARIES FOR THE 100-YEAR FLOOD LEVELS AT FORT GOOD HOPE, AS DETERMINED BY A STUDY CONDUCTED BY THE FIRM WSP CANADA INC. FOR FORT GOOD HOPE. WSP 2026, FORT GOOD HOPE FLOOD STUDY. CA0044345.8410 PREPARED FOR GNWT.



ADJACENT SHEET 2 1
PATH:\PROJECTS\GOVERNMENT_OF_NWT\CDM\4345_8410_Maps\Map\Hydrology\Flood Hazard Maps\Climate Change\CA004345_8410_Fig1B_FloodHazardClimateChange_100_2040-2065_L_15000.mxd PRINTED ON: AT: 10:15:08 AM



- WATER SURVEY OF CANADA HYDROMETRIC STATION
- FLOW DIRECTION
- FLOODWAY
- FLOOD FRINGE
- LIMIT OF THE STUDY AREA
- K'AHSHO GOT'INE CHARTER COMMUNITY BOUNDARY
- TSUDÉ NIŁ'INÉ TUYETA PROTECTED AREA BOUNDARY
- LOCAL ROAD

- PLACES OF INTEREST (FORT GOOD HOPE)**
- FORT GOOD HOPE (RÁDEYILJ KÓÉ) AIRPORT
 - K'AHSHO GOT'INE CHARTER COMMUNITY COUNCIL
 - ROYAL CANADIAN MOUNTED POLICE
- FUNDING**
FUNDING FOR THIS PROJECT WAS PROVIDED BY THE GOVERNMENT OF THE NORTHWEST TERRITORIES AND NATURAL RESOURCES CANADA, UNDER THE FLOOD HAZARD IDENTIFICATION AND MAPPING PROGRAM (FHMP).

DATA SOURCE(S)
BASE DATA OBTAINED FROM GEOGRATIS. © DEPARTMENT OF NATURAL RESOURCES CANADA. ALL RIGHTS RESERVED. AERIAL IMAGERY 20CM RESOLUTION AND LIDAR 1M RESOLUTION BY MCELHANNAY LTD. FOR THE GOVERNMENT OF THE NORTHWEST TERRITORIES, 2021. OTHER IMAGERY COPYRIGHT © 2024/07/14 ESRI AND ITS LICENSORS. SOURCE: MAXAR, USED UNDER LICENSE. ALL RIGHTS RESERVED.

NOTES TO USERS
THIS MAP IS INTENDED FOR EMERGENCY PLANNING PURPOSES. ITS PURPOSE IS TO ILLUSTRATE THE POSITION OF THE FLOODPLAIN BOUNDARIES FOR THE 100-YEAR FLOOD LEVELS AT FORT GOOD HOPE, AS DETERMINED BY A STUDY CONDUCTED BY THE FIRM WSP-CANADA INC. FOR FORT GOOD HOPE. WSP 2026, FORT GOOD HOPE FLOOD STUDY, CA0044345.8410 PREPARED FOR GNWT.

DESIGNED SN		PREPARED PT		REVIEWED NS	
PROJECT NO. CA0044345.8410		DATE 2026-03-25			

FLOOD INUNDATION AND HAZARD MAPPING - FORT GOOD HOPE (RÁDEYILJ KÓÉ)

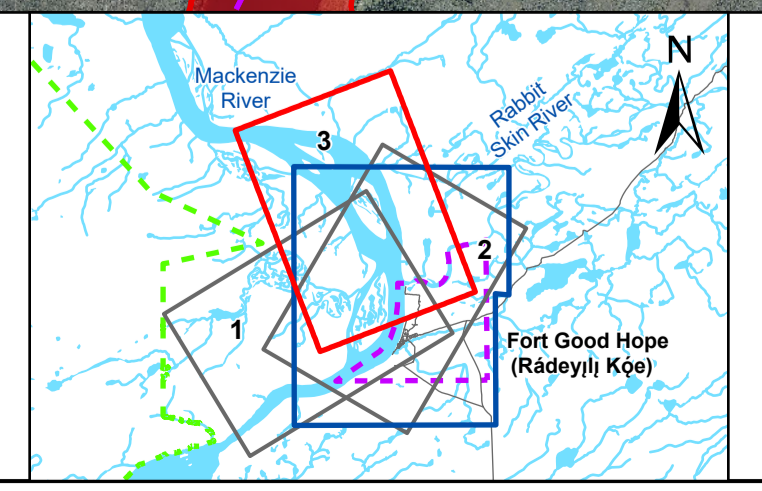
100-YEAR FLOOD HAZARD MAP (CLIMATE CHANGE 2040-2065) FORT GOOD HOPE (RÁDEYILJ KÓÉ)

SHEET 2 OF 3



ADJACENT SHEET 3 1

ADJACENT SHEET 1 1



- WATER SURVEY OF CANADA HYDROMETRIC STATION
- FLOW DIRECTION
- FLOODWAY
- FLOOD FRINGE
- LIMIT OF THE STUDY AREA
- K'AHSHO GOT'INE CHARTER COMMUNITY BOUNDARY
- TSU'DE NIJ'INE TUYETA PROTECTED AREA BOUNDARY
- LOCAL ROAD

- PLACES OF INTEREST (FORT GOOD HOPE)**
- FORT GOOD HOPE (RÁDEYILJ KÓE) AIRPORT
 - K'AHSHO GOT'INE CHARTER COMMUNITY COUNCIL
 - ROYAL CANADIAN MOUNTED POLICE
- FUNDING**
FUNDING FOR THIS PROJECT WAS PROVIDED BY THE GOVERNMENT OF THE NORTHWEST TERRITORIES AND NATURAL RESOURCES CANADA, UNDER THE FLOOD HAZARD IDENTIFICATION AND MAPPING PROGRAM (FHIMP).

DATA SOURCE(S)
BASE DATA OBTAINED FROM GEOGRATIS. © DEPARTMENT OF NATURAL RESOURCES CANADA. ALL RIGHTS RESERVED. AERIAL IMAGERY 20CM RESOLUTION AND LIDAR 1M RESOLUTION BY MCELHANNAY LTD. FOR THE GOVERNMENT OF THE NORTHWEST TERRITORIES, 2021. OTHER IMAGERY COPYRIGHT © 2024/07/14 ESRI AND ITS LICENSORS. SOURCE: MAXAR, USED UNDER LICENSE. ALL RIGHTS RESERVED.

NOTES TO USERS
THIS MAP IS INTENDED FOR EMERGENCY PLANNING PURPOSES. ITS PURPOSE IS TO ILLUSTRATE THE POSITION OF THE FLOODPLAIN BOUNDARIES FOR THE 100-YEAR FLOOD LEVELS AT FORT GOOD HOPE, AS DETERMINED BY A STUDY CONDUCTED BY THE FIRM WSP-CANADA INC. FOR FORT GOOD HOPE. WSP 2026, FORT GOOD HOPE FLOOD STUDY. CA0044345.8410 PREPARED FOR GNWT.

0 600 1,200					
1:15,000 METRES					
COORDINATE SYSTEM: NAD 1983 CSRS UTM ZONE 9N					
VERTICAL DATUM: CGVD 2013 UNITS: METRES					
DESIGNED	SN	PREPARED	PT	REVIEWED	NS
PROJECT NO. CA0044345.8410		DATE		2026-03-25	

FLOOD INUNDATION AND HAZARD MAPPING - FORT GOOD HOPE (RÁDEYILJ KÓE)

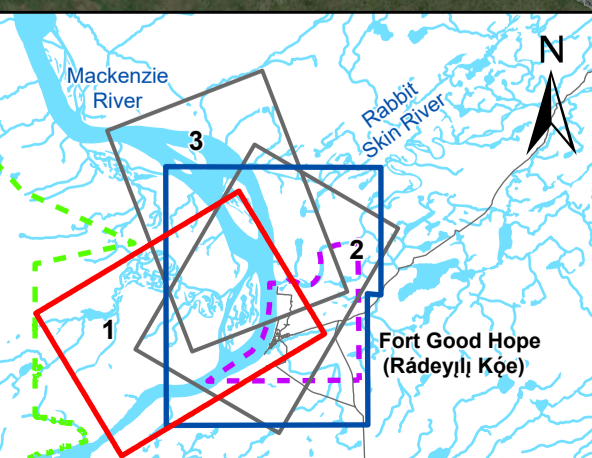
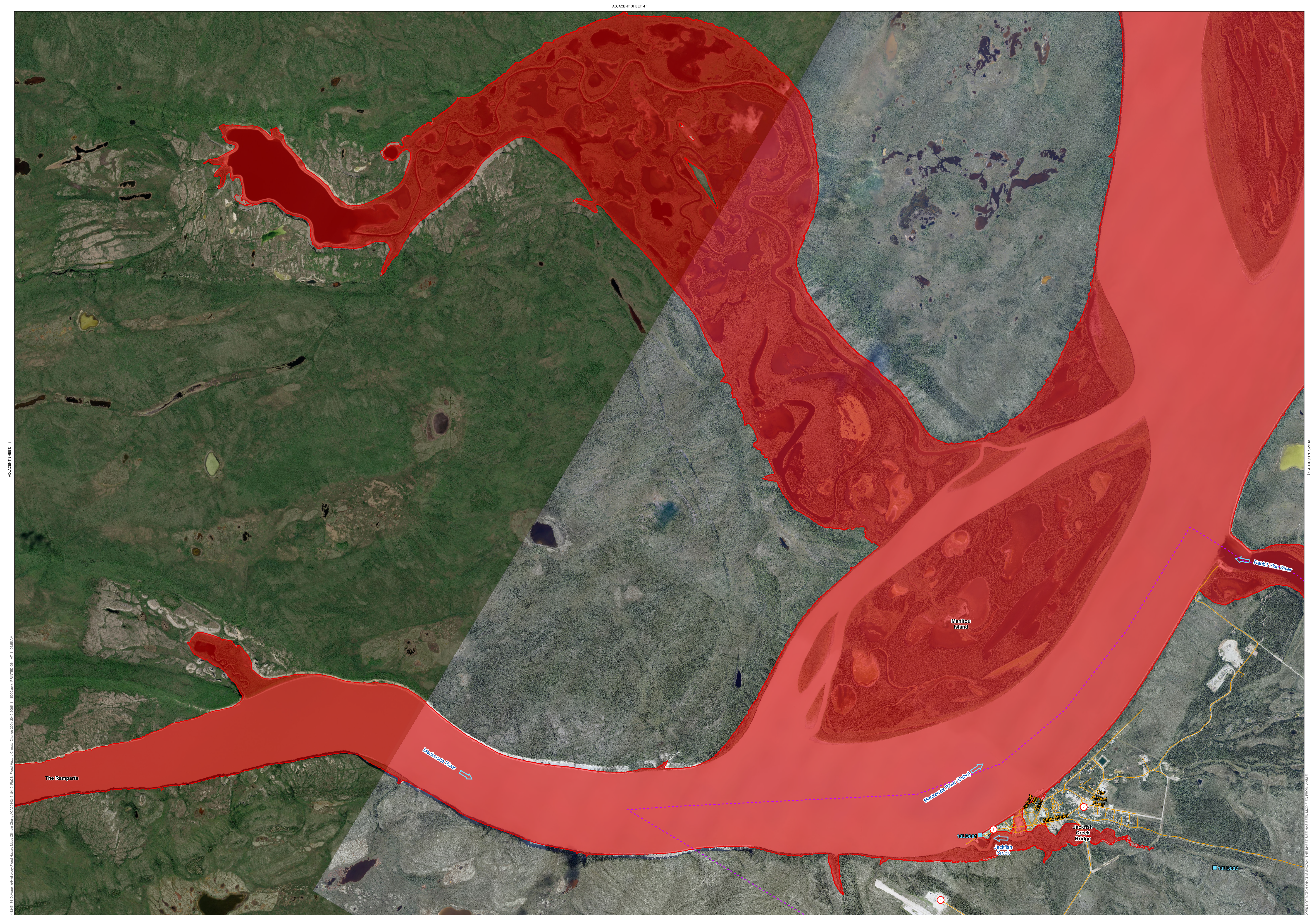
100-YEAR FLOOD HAZARD MAP (CLIMATE CHANGE 2040-2065)

FORT GOOD HOPE (RÁDEYILJ KÓE)

SHEET 3 OF 3



				<ul style="list-style-type: none"> WATER SURVEY OF CANADA HYDROMETRIC STATION FLOW DIRECTION FLOODWAY FLOOD FRINGE LIMIT OF THE STUDY AREA K'AHSHO GOT'INE CHARTER COMMUNITY BOUNDARY TS'UDE NIŁ'INE TUYETA PROTECTED AREA BOUNDARY LOCAL ROAD 	<p>PLACES OF INTEREST (FORT GOOD HOPE)</p> <ul style="list-style-type: none"> FORT GOOD HOPE (RÁDEYĪĹ KŌÉ) AIRPORT K'AHSHO GOT'INE CHARTER COMMUNITY COUNCIL ROYAL CANADIAN MOUNTED POLICE 	<p>FUNDING FUNDING FOR THIS PROJECT WAS PROVIDED BY THE GOVERNMENT OF THE NORTHWEST TERRITORIES AND NATURAL RESOURCES CANADA, UNDER THE FLOOD HAZARD IDENTIFICATION AND MAPPING PROGRAM (FHIMP).</p>	<p>DATA SOURCE(S) BASE DATA OBTAINED FROM GEOGRATIS. © DEPARTMENT OF NATURAL RESOURCES CANADA. ALL RIGHTS RESERVED. AERIAL IMAGERY 20CM RESOLUTION AND LIDAR 1M RESOLUTION BY MCELHANNY LTD. FOR THE GOVERNMENT OF THE NORTHWEST TERRITORIES. 2021. OTHER IMAGERY COPYRIGHT © 2024/714 ESRI AND ITS LICENSORS. SOURCE: MAXAR. USED UNDER LICENSE. ALL RIGHTS RESERVED.</p>	<p>NOTES TO USERS THIS MAP IS INTENDED FOR EMERGENCY PLANNING PURPOSES. ITS PURPOSE IS TO ILLUSTRATE THE POSITION OF THE FLOODPLAIN BOUNDARIES FOR THE 100-YEAR FLOOD LEVELS AT FORT GOOD HOPE, AS DETERMINED BY A STUDY CONDUCTED BY THE FIRM WSP CANADA INC. FOR FORT GOOD HOPE. WSP 2026. FORT GOOD HOPE FLOOD STUDY. CA0044345.8410. PREPARED FOR GNWT.</p>	<p>PERMIT TO PRACTICE WSP Canada Inc. Signature: [Signature] Date: 23 March 2026 PERMIT NUMBER: P407 MEM Association of Professional Engineers and Geoscientists</p>	<p>0 75 150 1:3,000 METRES</p> <p>COORDINATE SYSTEM: NAD 1983 UTM ZONE 9N VERTICAL DATUM: CGVD 2013 UNITS: METRES</p> <p>DESIGNED SN PREPARED PT REVIEWED NS</p> <p>PROJECT NO. CA0044345.8410 DATE 2026-03-25</p>	<p>FLOOD INUNDATION AND HAZARD MAPPING - FORT GOOD HOPE (RÁDEYĪĹ KŌÉ) 200-YEAR FLOOD HAZARD MAP (CLIMATE CHANGE 2040-2065) FORT GOOD HOPE (RÁDEYĪĹ KŌÉ)</p> <p>SHEET 1 OF 1</p>
--	--	--	--	--	---	---	---	--	---	--	--



- WATER SURVEY OF CANADA HYDROMETRIC STATION
- FLOW DIRECTION
- FLOODWAY
- FLOOD FRINGE
- LIMIT OF THE STUDY AREA
- K'AHSHO GOT'INE CHARTER COMMUNITY BOUNDARY
- TSUDÉ NIĪĪNÉ TUYETA PROTECTED AREA BOUNDARY
- LOCAL ROAD

- PLACES OF INTEREST (FORT GOOD HOPE)**
- FORT GOOD HOPE (RÁDEYILJ KÓÉ) AIRPORT
 - K'AHSHO GOT'INE CHARTER COMMUNITY COUNCIL
 - ROYAL CANADIAN MOUNTED POLICE

FUNDING
 FUNDING FOR THIS PROJECT WAS PROVIDED BY THE GOVERNMENT OF THE NORTHWEST TERRITORIES AND NATURAL RESOURCES CANADA, UNDER THE FLOOD HAZARD IDENTIFICATION AND MAPPING PROGRAM (FHMP).

DATA SOURCE(S)
 BASE DATA OBTAINED FROM GEOGRATIS. © DEPARTMENT OF NATURAL RESOURCES CANADA. ALL RIGHTS RESERVED. AERIAL IMAGERY 20CM RESOLUTION AND LIDAR 1M RESOLUTION BY MCELHANNAY LTD. FOR THE GOVERNMENT OF THE NORTHWEST TERRITORIES, 2021. OTHER IMAGERY COPYRIGHT © 2024/07/14 ESRI AND ITS LICENSORS. SOURCE: MAXAR, USED UNDER LICENSE. ALL RIGHTS RESERVED.

NOTES TO USERS
 THIS MAP IS INTENDED FOR EMERGENCY PLANNING PURPOSES. ITS PURPOSE IS TO ILLUSTRATE THE POSITION OF THE FLOODPLAIN BOUNDARIES FOR THE 100-YEAR FLOOD LEVELS AT FORT GOOD HOPE, AS DETERMINED BY A STUDY CONDUCTED BY THE FIRM WSP CANADA INC. FOR FORT GOOD HOPE. WSP 2026, FORT GOOD HOPE FLOOD STUDY. CA0044345.8410 PREPARED FOR GNWT.

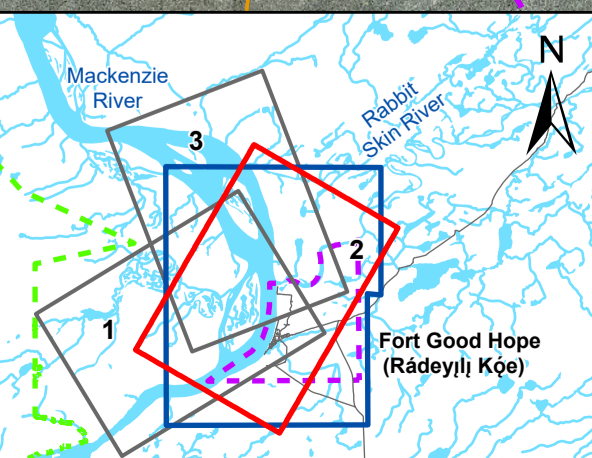
PERMIT TO PRACTICE
 WSP Canada Inc.
 Signature: [Signature]
 Date: 23 March 2026
 PERMIT NUMBER: PA07
 NTNU Association of Professional Engineers and Geoscientists

0 600 1,200		
1:15,000 METRES		
COORDINATE SYSTEM: NAD 1983 CSRS UTM ZONE 9N		
VERTICAL DATUM: CGVD 2013 UNITS: METRES		
DESIGNED SN	PREPARED PT	REVIEWED NS
PROJECT NO. CA0044345.8410	DATE 2026-03-25	

FLOOD INUNDATION AND HAZARD MAPPING - FORT GOOD HOPE (RÁDEYILJ KÓÉ)
200-YEAR FLOOD HAZARD MAP (CLIMATE CHANGE 2040-2065)
FORT GOOD HOPE (RÁDEYILJ KÓÉ)



ADJACENT SHEET 2 1
PATH:\ICL\ENTRETIEN\GEMMET\01\NTC\2024\4345_3618\Map\Map\Hydrology\Flood Hazard Maps\Climate Change\CA0044345_8410_Eng\Flood Hazard\Climate Change\2040-2065_L_15000.mxd; PRINTED ON: AT: 11:05:03 AM



- WATER SURVEY OF CANADA HYDROMETRIC STATION
- FLOW DIRECTION
- FLOODWAY
- FLOOD FRINGE
- LIMIT OF THE STUDY AREA
- K'AHSHO GOT'INE CHARTER COMMUNITY BOUNDARY
- TSUDÉ NIŁ'INÉ TUYETA PROTECTED AREA BOUNDARY
- LOCAL ROAD

- PLACES OF INTEREST (FORT GOOD HOPE)**
- FORT GOOD HOPE (RÁDEYILJ KÓÉ) AIRPORT
 - K'AHSHO GOT'INE CHARTER COMMUNITY COUNCIL
 - ROYAL CANADIAN MOUNTED POLICE
- FUNDING**
FUNDING FOR THIS PROJECT WAS PROVIDED BY THE GOVERNMENT OF THE NORTHWEST TERRITORIES AND NATURAL RESOURCES CANADA, UNDER THE FLOOD HAZARD IDENTIFICATION AND MAPPING PROGRAM (FHMP).

DATA SOURCE(S)
BASE DATA OBTAINED FROM GEOGRATIS. © DEPARTMENT OF NATURAL RESOURCES CANADA. ALL RIGHTS RESERVED. AERIAL IMAGERY 20CM RESOLUTION AND LIDAR 1M RESOLUTION BY MCELHANNAY LTD. FOR THE GOVERNMENT OF THE NORTHWEST TERRITORIES, 2021. OTHER IMAGERY COPYRIGHT © 2024/07/14 ESRI AND ITS LICENSORS. SOURCE: MAXAR, USED UNDER LICENSE. ALL RIGHTS RESERVED.

NOTES TO USERS
THIS MAP IS INTENDED FOR EMERGENCY PLANNING PURPOSES. ITS PURPOSE IS TO ILLUSTRATE THE POSITION OF THE FLOODPLAIN BOUNDARIES FOR THE 100-YEAR FLOOD LEVELS AT FORT GOOD HOPE, AS DETERMINED BY A STUDY CONDUCTED BY THE FIRM WSP CANADA INC. FOR FORT GOOD HOPE. WSP 2026, FORT GOOD HOPE FLOOD STUDY, CA0044345.8410 PREPARED FOR GNWT.

DESIGNED SN		PREPARED PT		REVIEWED NS	
PROJECT NO. CA0044345.8410		DATE 2026-03-25			

FLOOD INUNDATION AND HAZARD MAPPING - FORT GOOD HOPE (RÁDEYILJ KÓÉ)

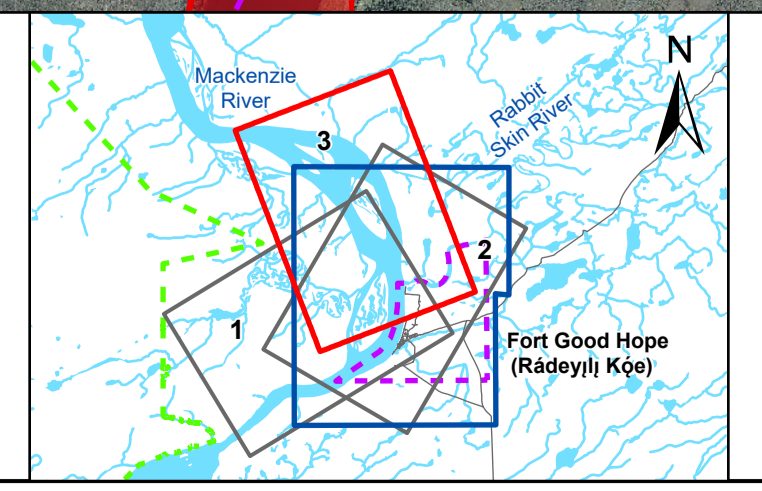
200-YEAR FLOOD HAZARD MAP (CLIMATE CHANGE 2040-2065) FORT GOOD HOPE (RÁDEYILJ KÓÉ)

SHEET 2 OF 3



ADJACENT SHEET 3 1

ADJACENT SHEET 1 1



- WATER SURVEY OF CANADA HYDROMETRIC STATION
- FLOW DIRECTION
- FLOODWAY
- FLOOD FRINGE
- LIMIT OF THE STUDY AREA
- K'AHSHO GOT'INE CHARTER COMMUNITY BOUNDARY
- TSU'DÉ NIJ'INE TUYETA PROTECTED AREA BOUNDARY
- LOCAL ROAD

- PLACES OF INTEREST (FORT GOOD HOPE)**
- FORT GOOD HOPE (RÁDEY'IJÍ KÓÉ) AIRPORT
 - K'AHSHO GOT'INE CHARTER COMMUNITY COUNCIL
 - ROYAL CANADIAN MOUNTED POLICE
- FUNDING**
 FUNDING FOR THIS PROJECT WAS PROVIDED BY THE GOVERNMENT OF THE NORTHWEST TERRITORIES AND NATURAL RESOURCES CANADA, UNDER THE FLOOD HAZARD IDENTIFICATION AND MAPPING PROGRAM (FHIMP).

DATA SOURCE(S)
 BASE DATA OBTAINED FROM GEOGRATIS. © DEPARTMENT OF NATURAL RESOURCES CANADA. ALL RIGHTS RESERVED. AERIAL IMAGERY 20CM RESOLUTION AND LIDAR 1M RESOLUTION BY MCELHANNAY LTD. FOR THE GOVERNMENT OF THE NORTHWEST TERRITORIES, 2021. OTHER IMAGERY COPYRIGHT © 2024/07/14 ESRI AND ITS LICENSORS. SOURCE: MAXAR, USED UNDER LICENSE. ALL RIGHTS RESERVED.

NOTES TO USERS
 THIS MAP IS INTENDED FOR EMERGENCY PLANNING PURPOSES. ITS PURPOSE IS TO ILLUSTRATE THE POSITION OF THE FLOODPLAIN BOUNDARIES FOR THE 100-YEAR FLOOD LEVELS AT FORT GOOD HOPE, AS DETERMINED BY A STUDY CONDUCTED BY THE FIRM WSP-CANADA INC. FOR FORT GOOD HOPE. WSP 2026, FORT GOOD HOPE FLOOD STUDY. CA0044345.8410 PREPARED FOR GNWT.

PERMIT TO PRACTICE
 WSP-CANADA INC.
 Signature: [Signature]
 Date: 23 March 2026
 PERMIT NUMBER: PA07
 NTNU Association of Professional Engineers and Geoscientists

0 600 1,200 METRES

1:15,000

COORDINATE SYSTEM: NAD 1983 CSRS UTM ZONE 9N
 VERTICAL DATUM: CGVD 2013 UNITS: METRES

DESIGNED	SN	PREPARED	PT	REVIEWED	NS
PROJECT NO.	CA0044345.8410	DATE	2026-03-25		

FLOOD INUNDATION AND HAZARD MAPPING - FORT GOOD HOPE (RÁDEY'IJÍ KÓÉ)

200-YEAR FLOOD HAZARD MAP (CLIMATE CHANGE 2040-2065)

FORT GOOD HOPE (RÁDEY'IJÍ KÓÉ)

SHEET 3 OF 3